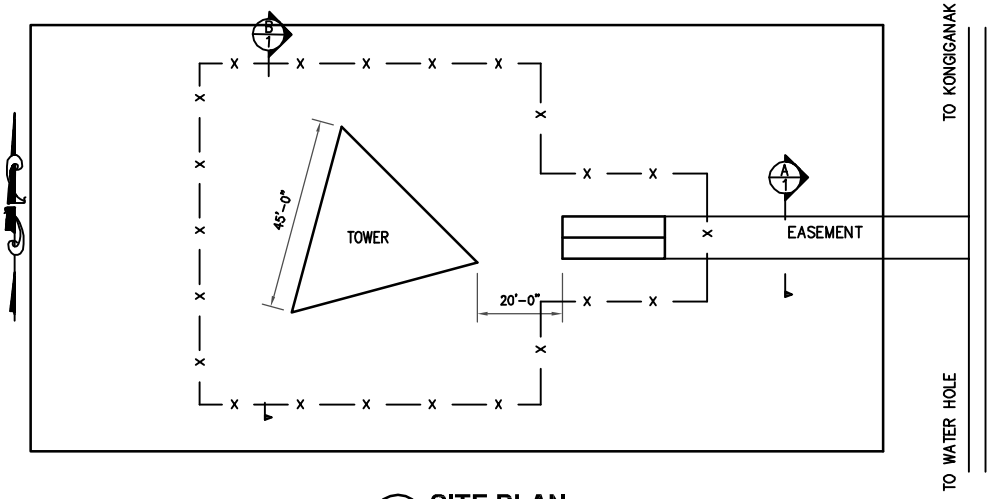

1 **SITE PLAN**
1" = 40'-0"

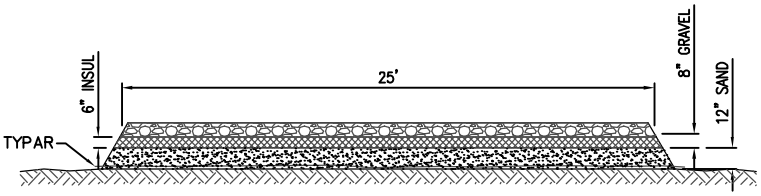

A **TYPICAL CROSS SECTION**
SCALE : 1/4" = 1'-0"

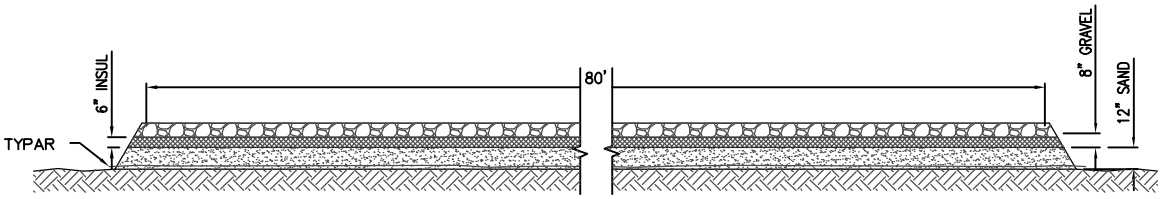

B **TYPICAL CROSS SECTION**
SCALE : 1/4" = 1'-0"

NO.	DATE	REVISION	BY
.	.	.	.

United Utilities, Inc.
Affiliate of Unicom
5450 A STREET
ANCHORAGE, ALASKA
99518-1291
(907) 561-1674
FAX (907) 563-3185

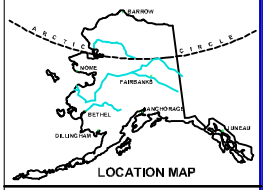

LOCATION MAP

MICROWAVE TOWER & EQUIPMENT BUILDING KONGIGANAK, AK

7/22/04

-

DRAWN BY	PDJ
CHECK BY	DH
DATE	JULY 2004
EXCHANGE	KONGIGANAK NXX .
SCALE	AS SHOWN
SHEET	2 OF 3
DWG FILE No	KONGIGANAK ANTENNA

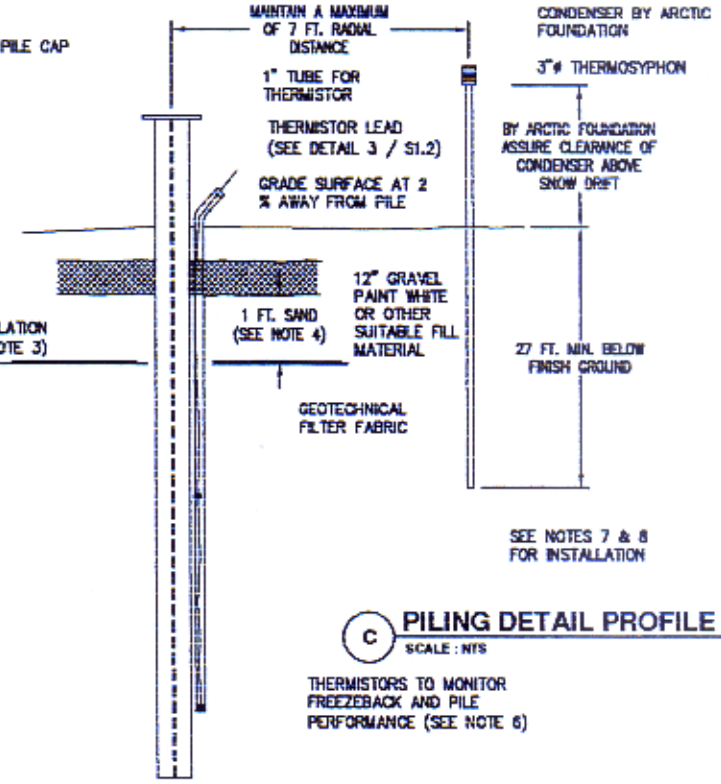

C PILING DETAIL PROFILE VIEW
SCALE : NTS

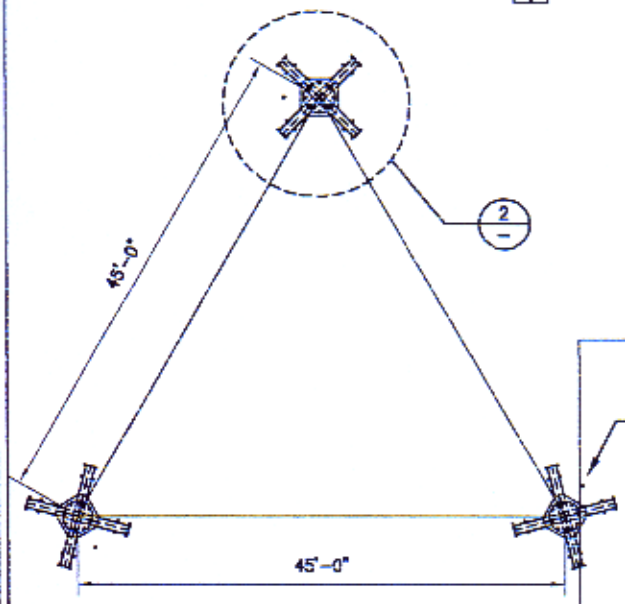

D TOWER SITE PLAN
1/8" = 1'-0"

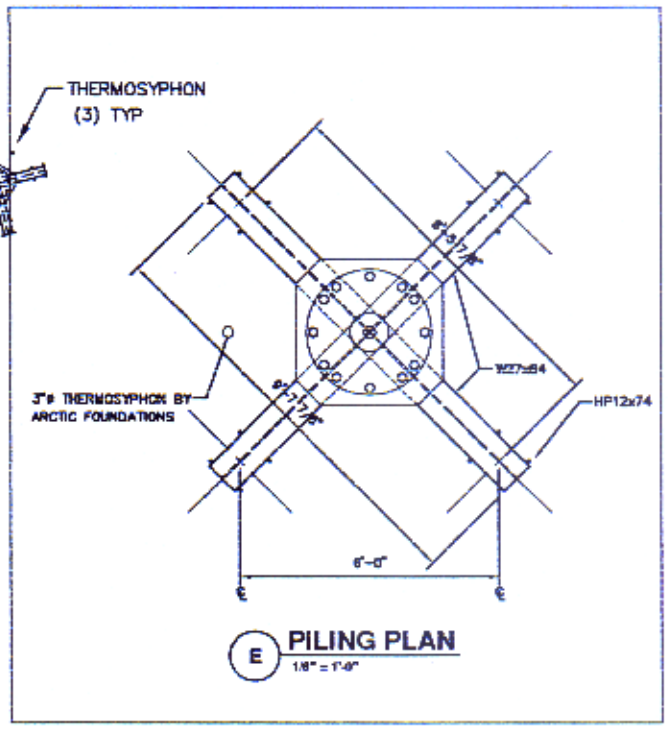

E PILING PLAN
1/8" = 1'-0"

NO.	DATE	REVISION	BY

United Utilities, Inc.
Affiliate of Unicom
6450 A STREET
ANCHORAGE, ALASKA
99518-1291
(907) 561-1874
FAX (907) 563-3185

MICROWAVE TOWER & EQUIPMENT BUILDING
KONGIGANAK, AK
7/22/04

DRAWN BY	PCJ
CHECK BY	DH
DATE	JULY 2004
EXCHANGE	KONGIGANAK NXX.
SCALE	AS SHOWN
SHEET	3 OF 3
DWG FILE No	KONGIGANAK ANTENNA